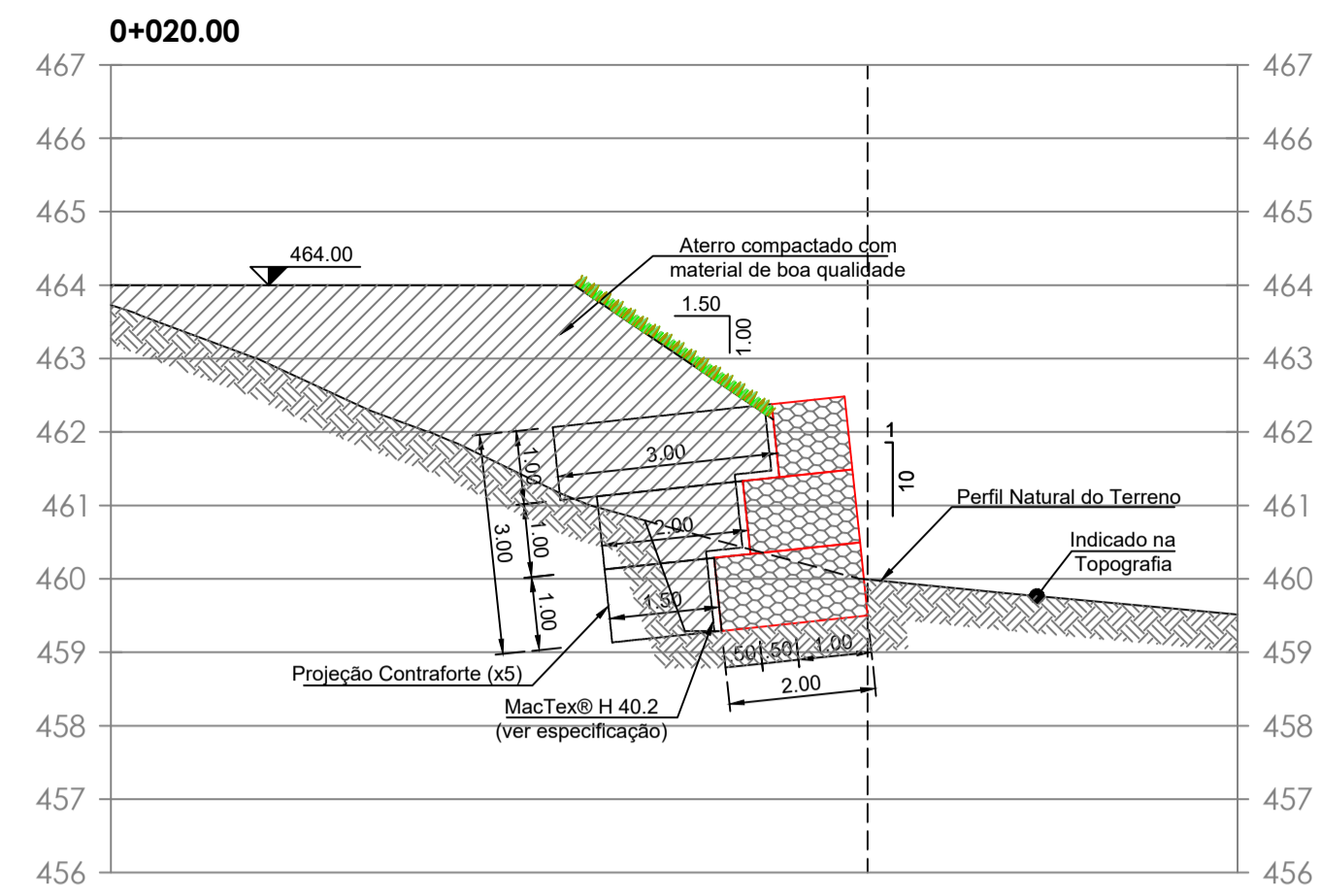
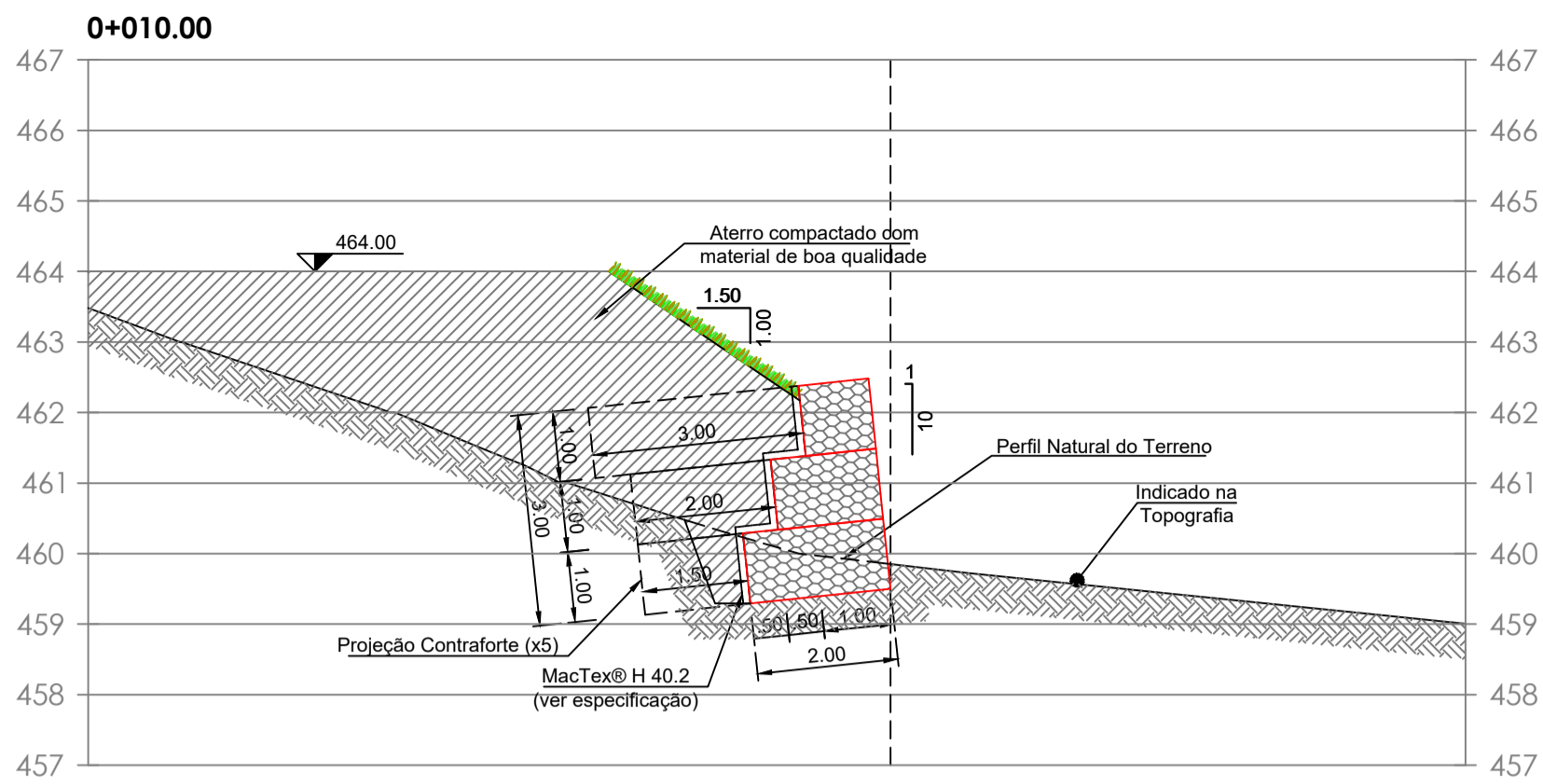
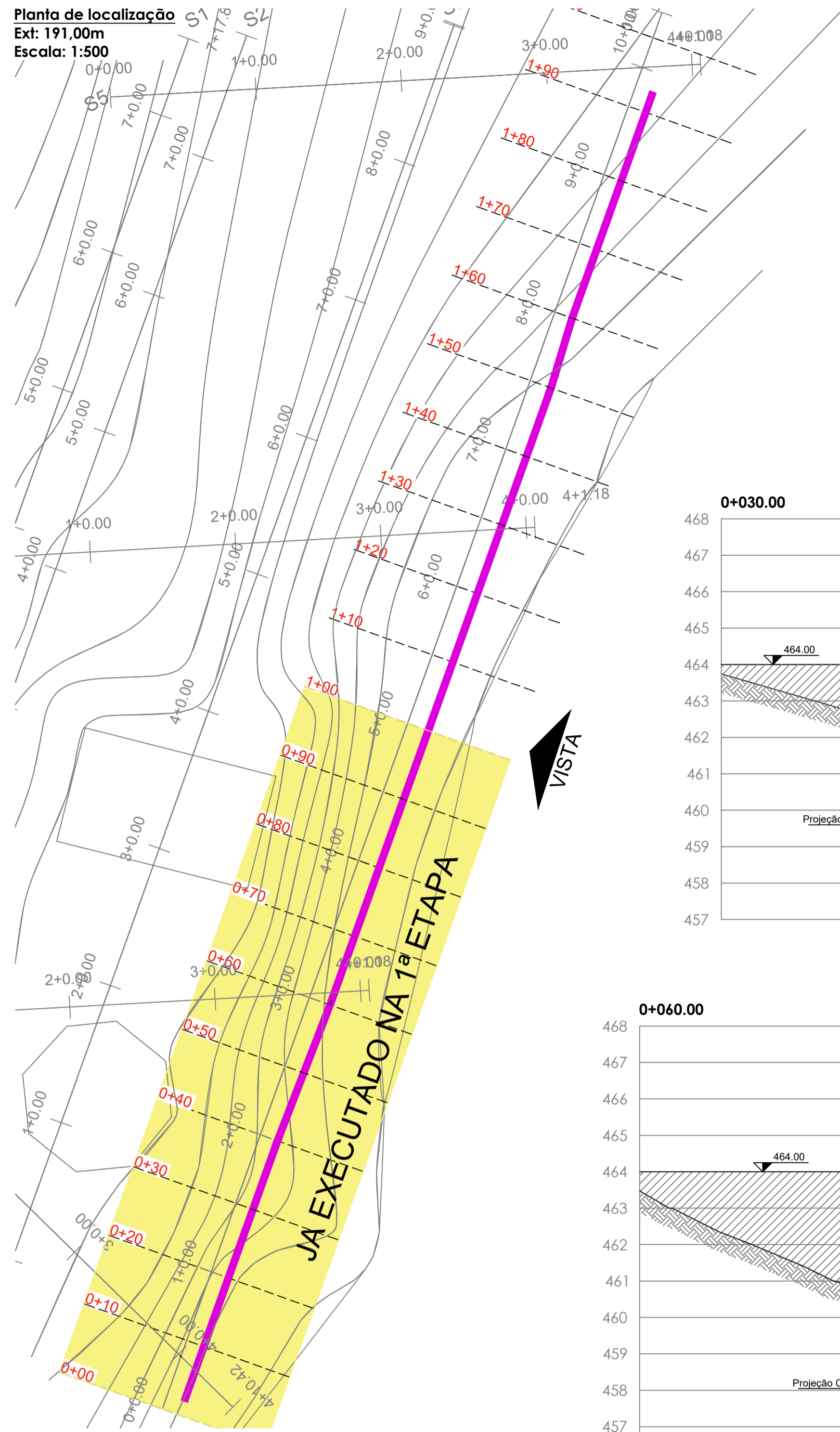
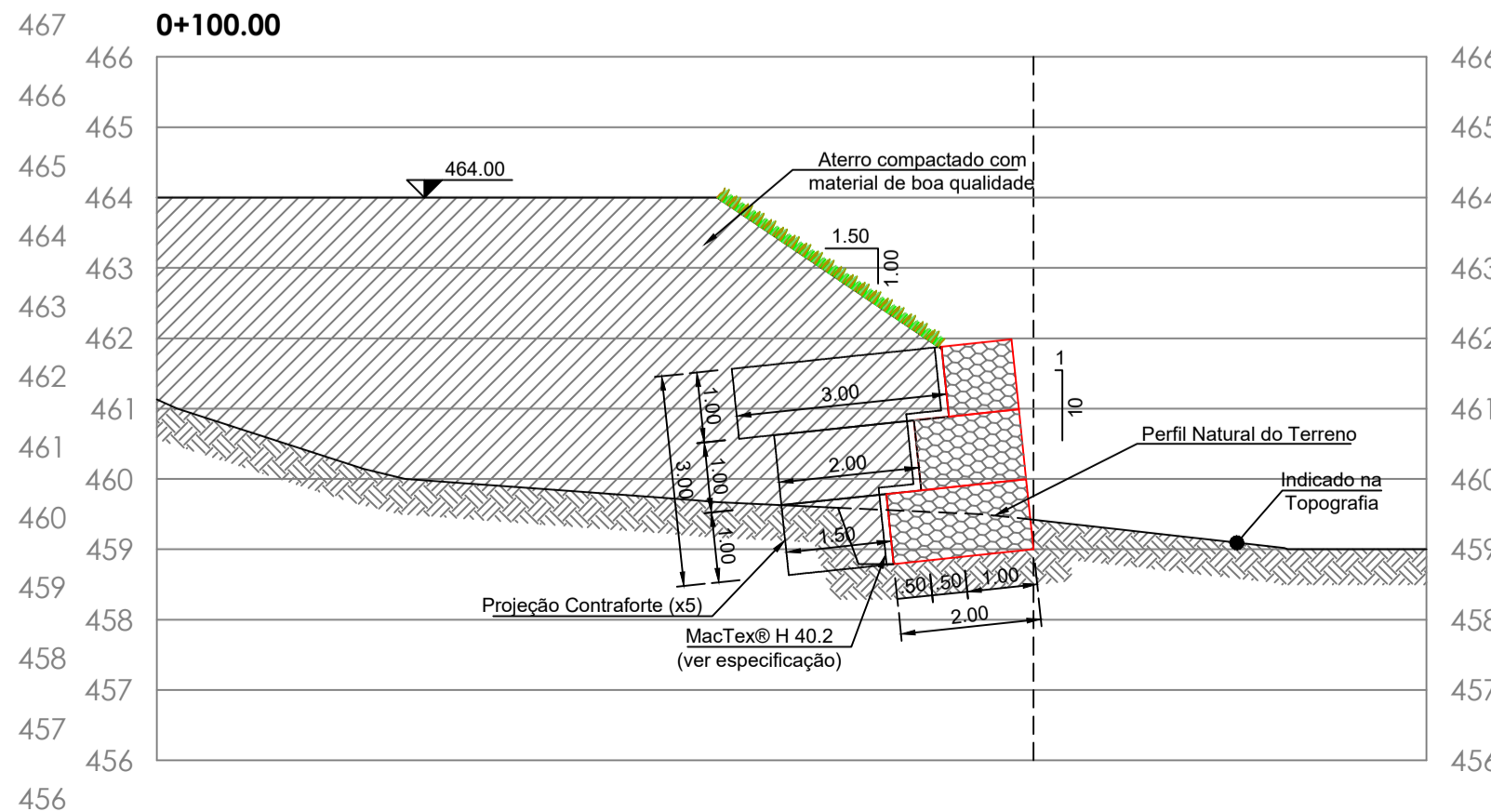
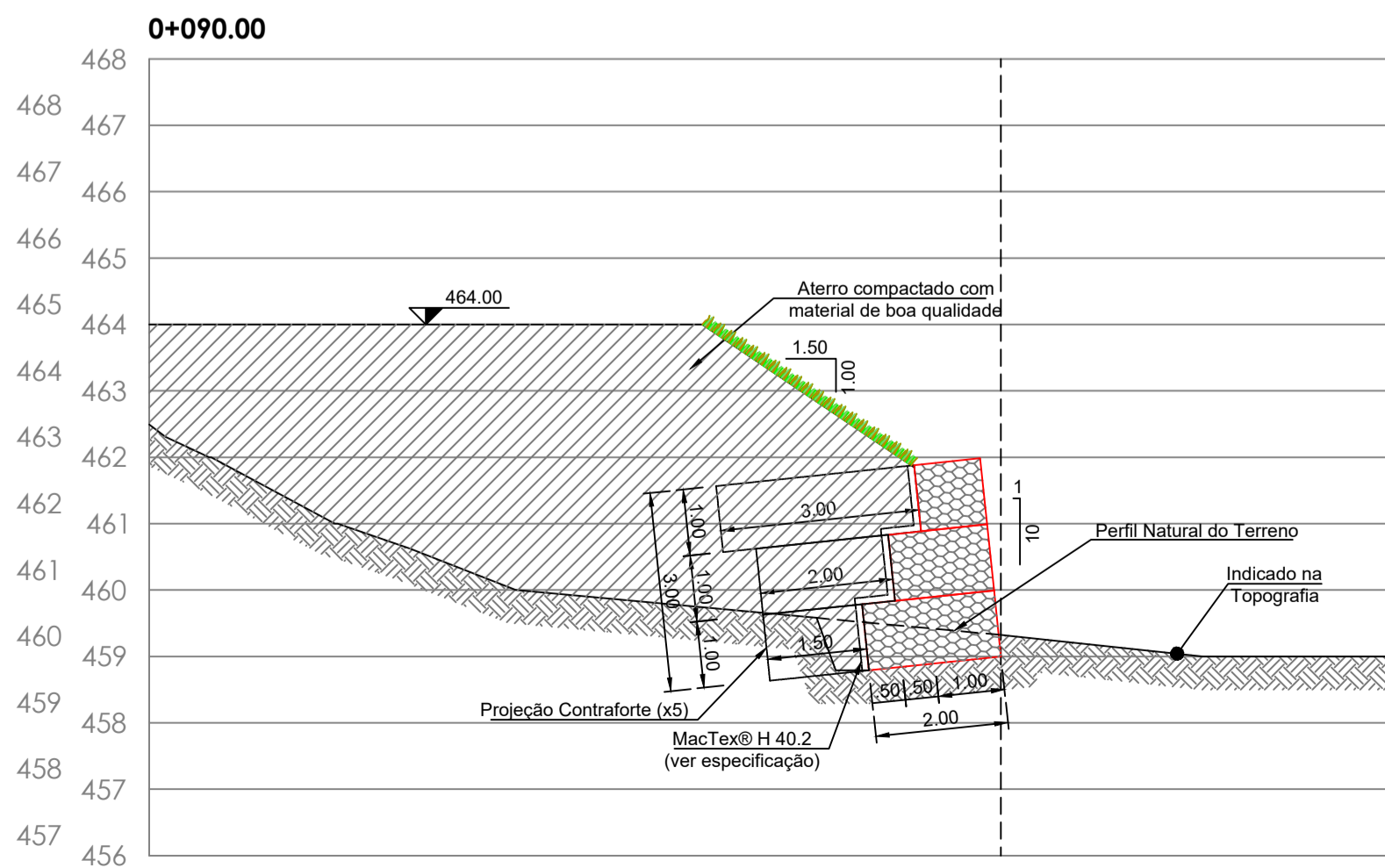
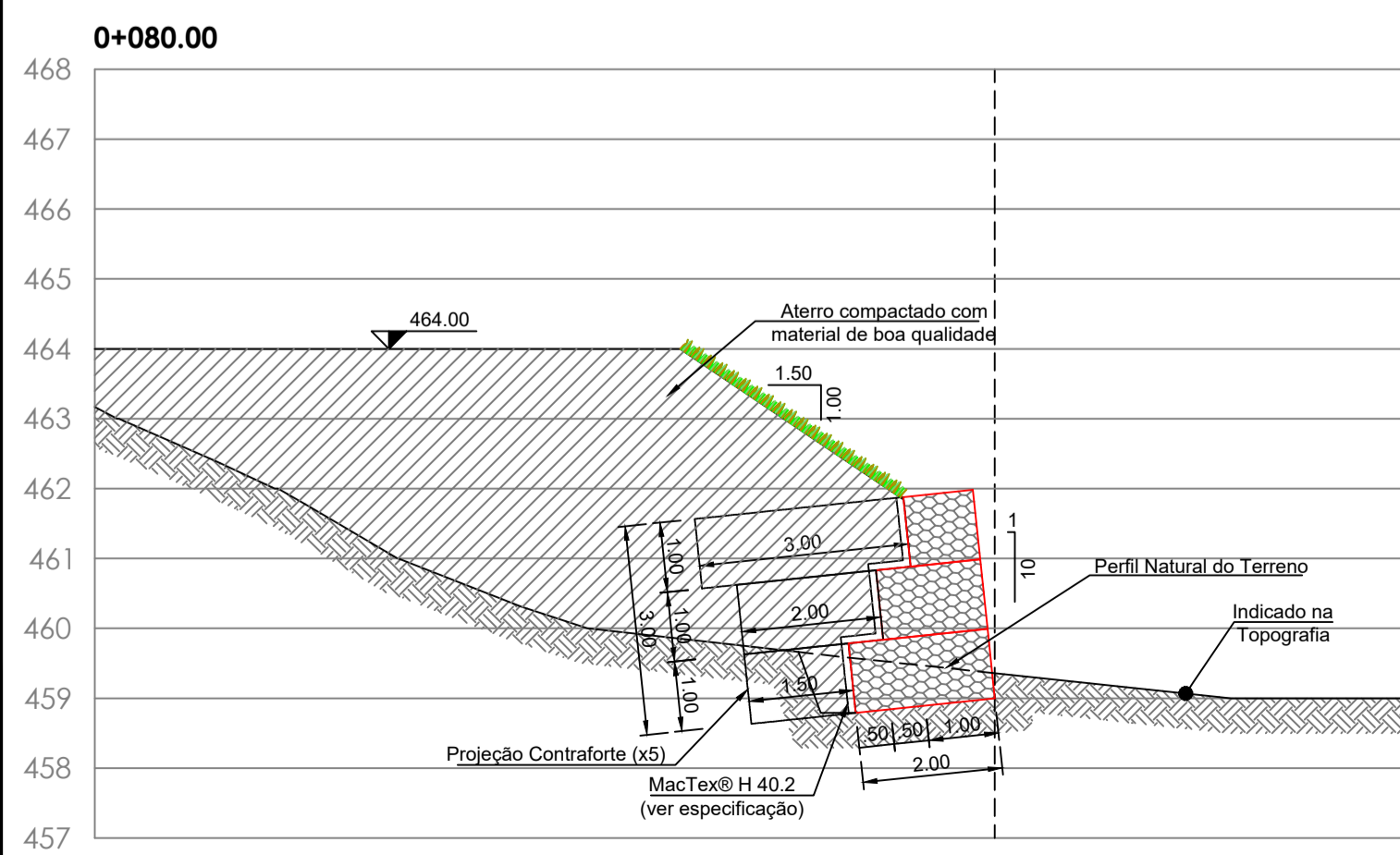
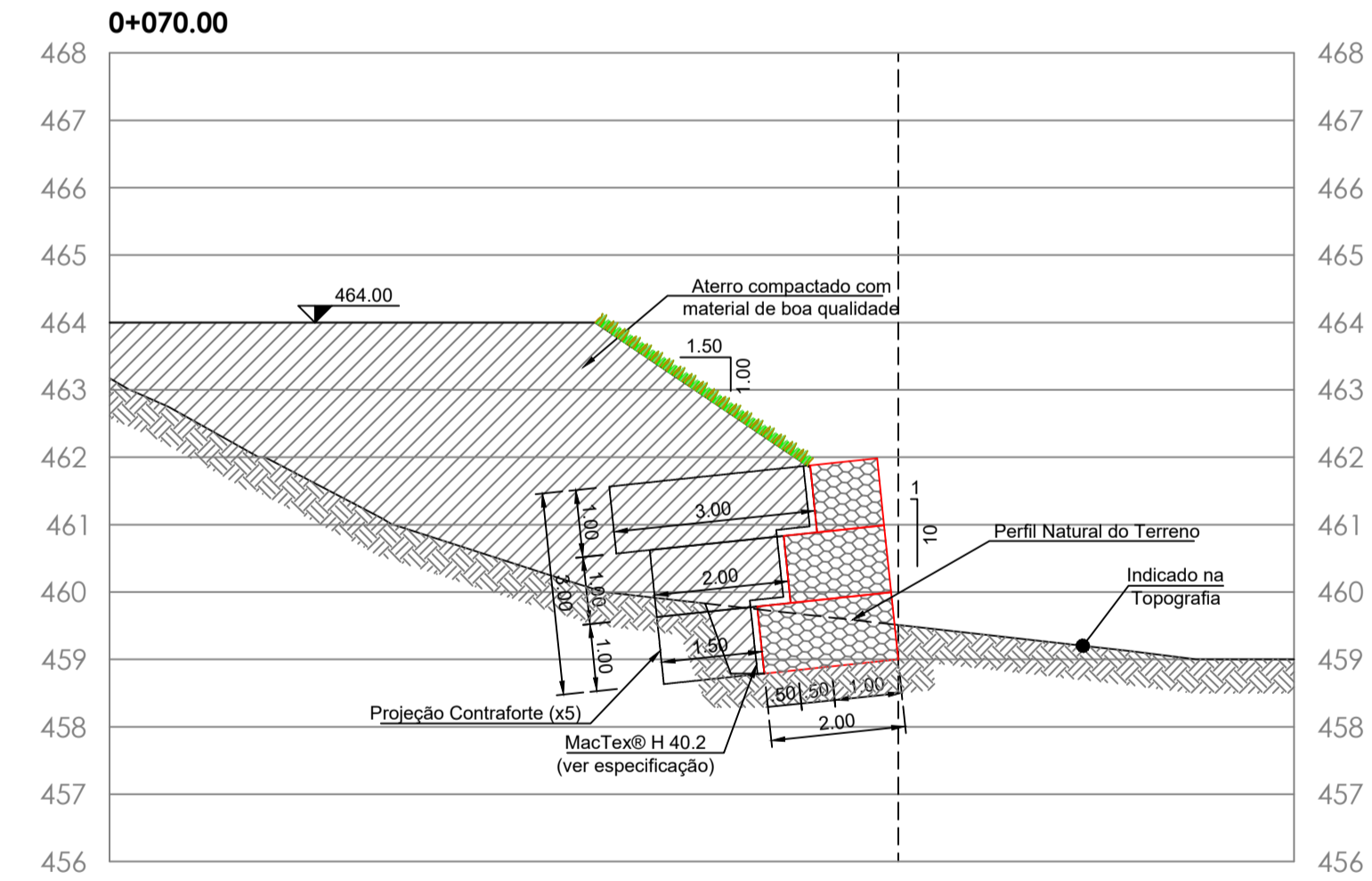
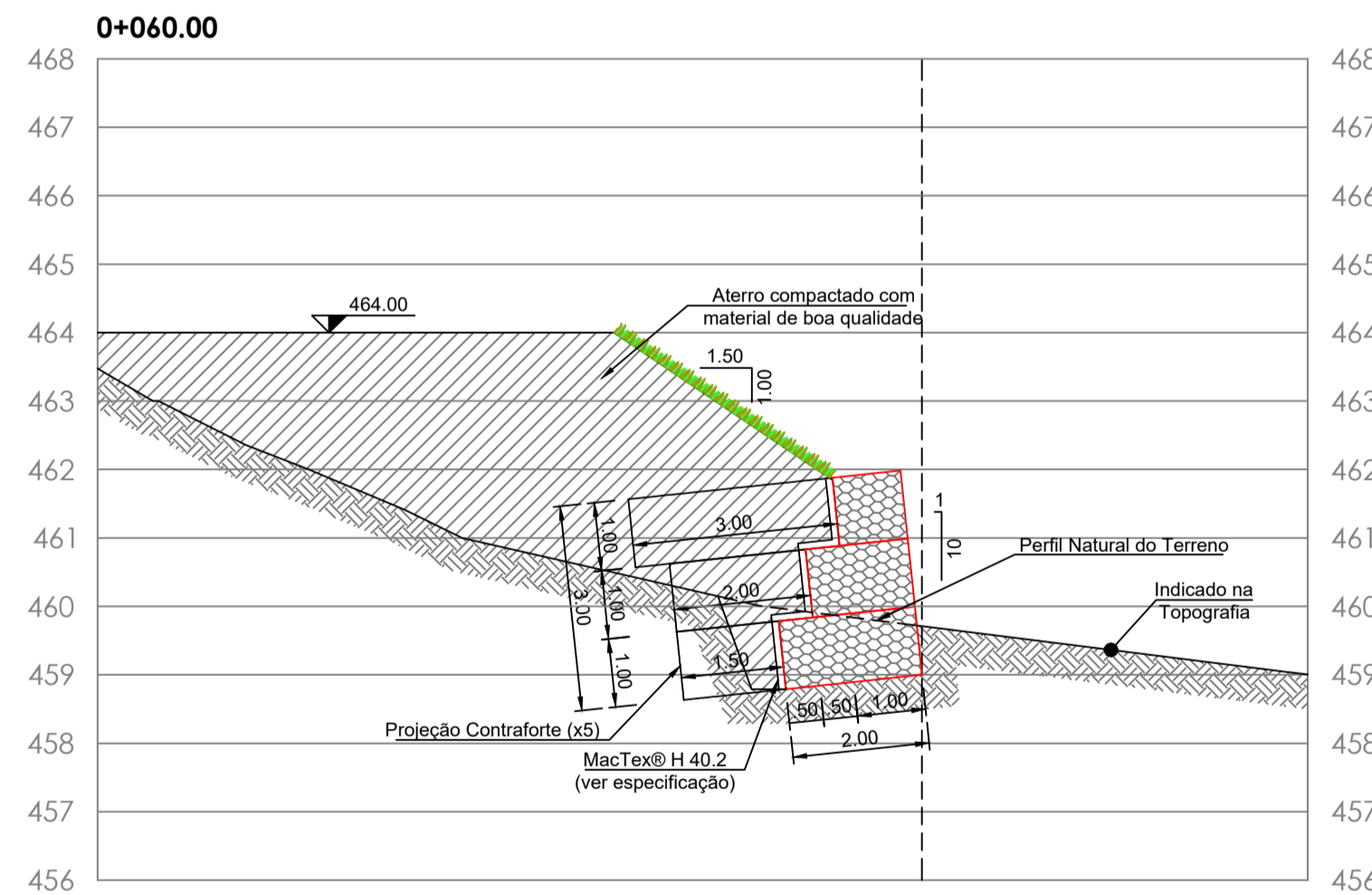
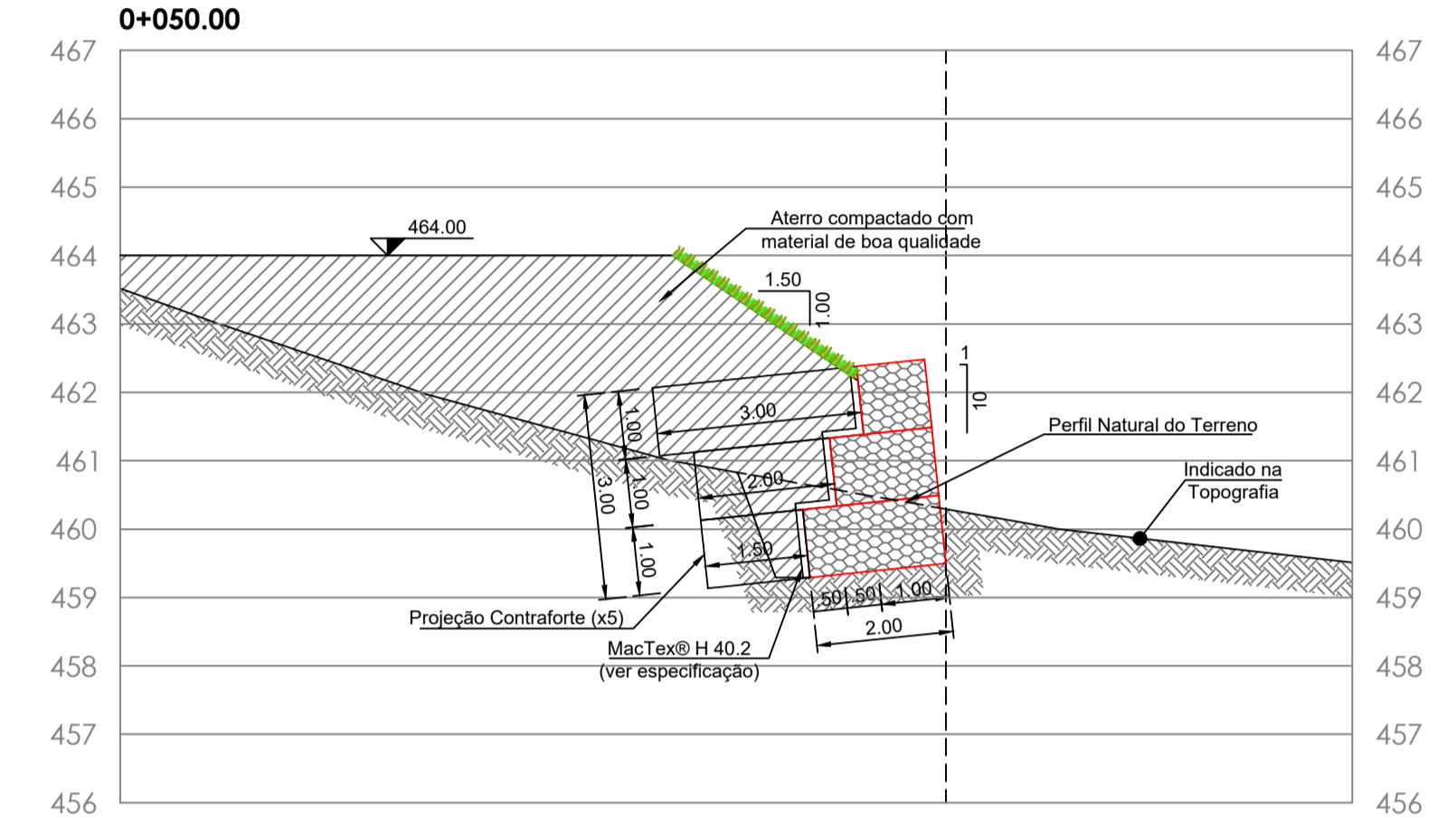
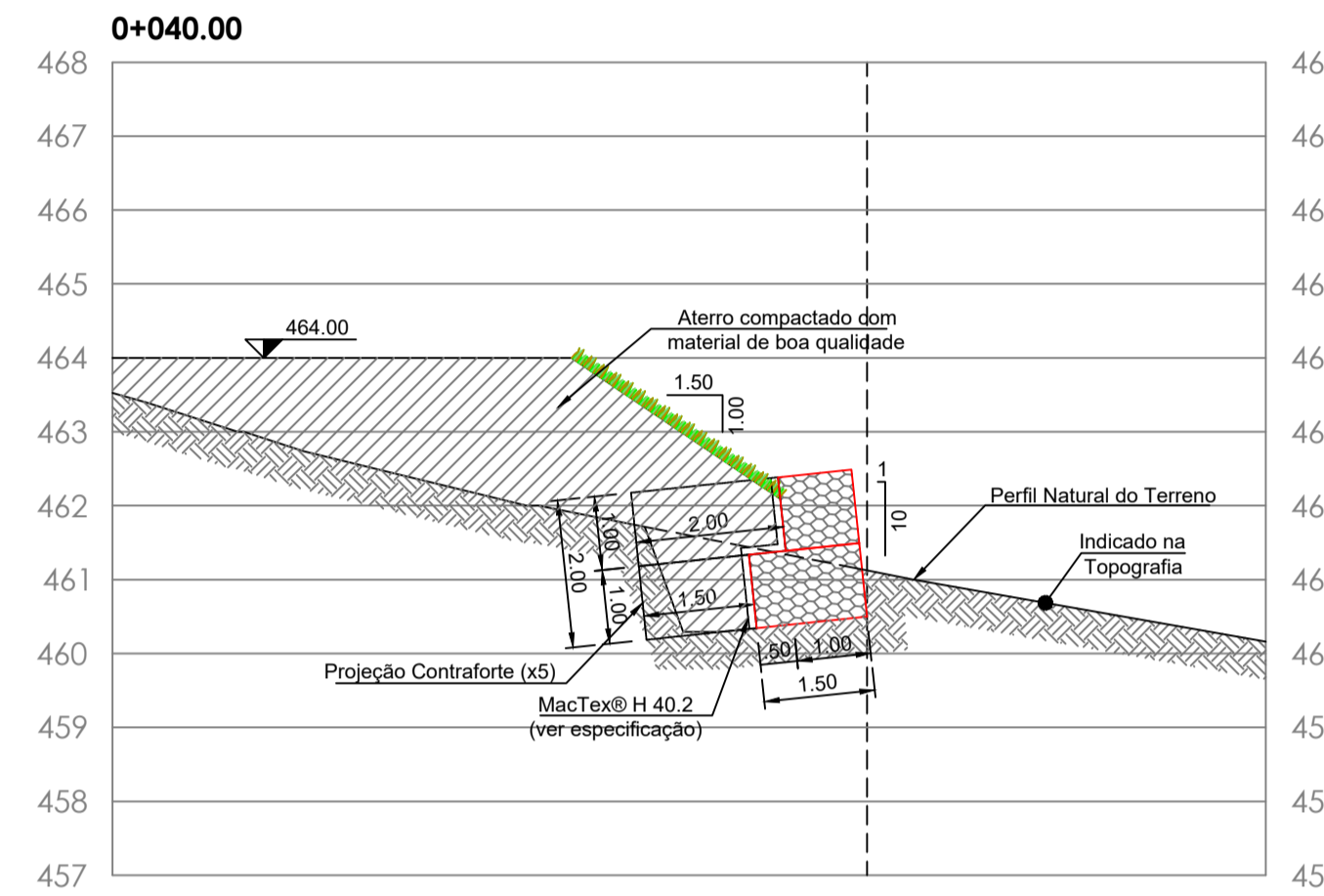
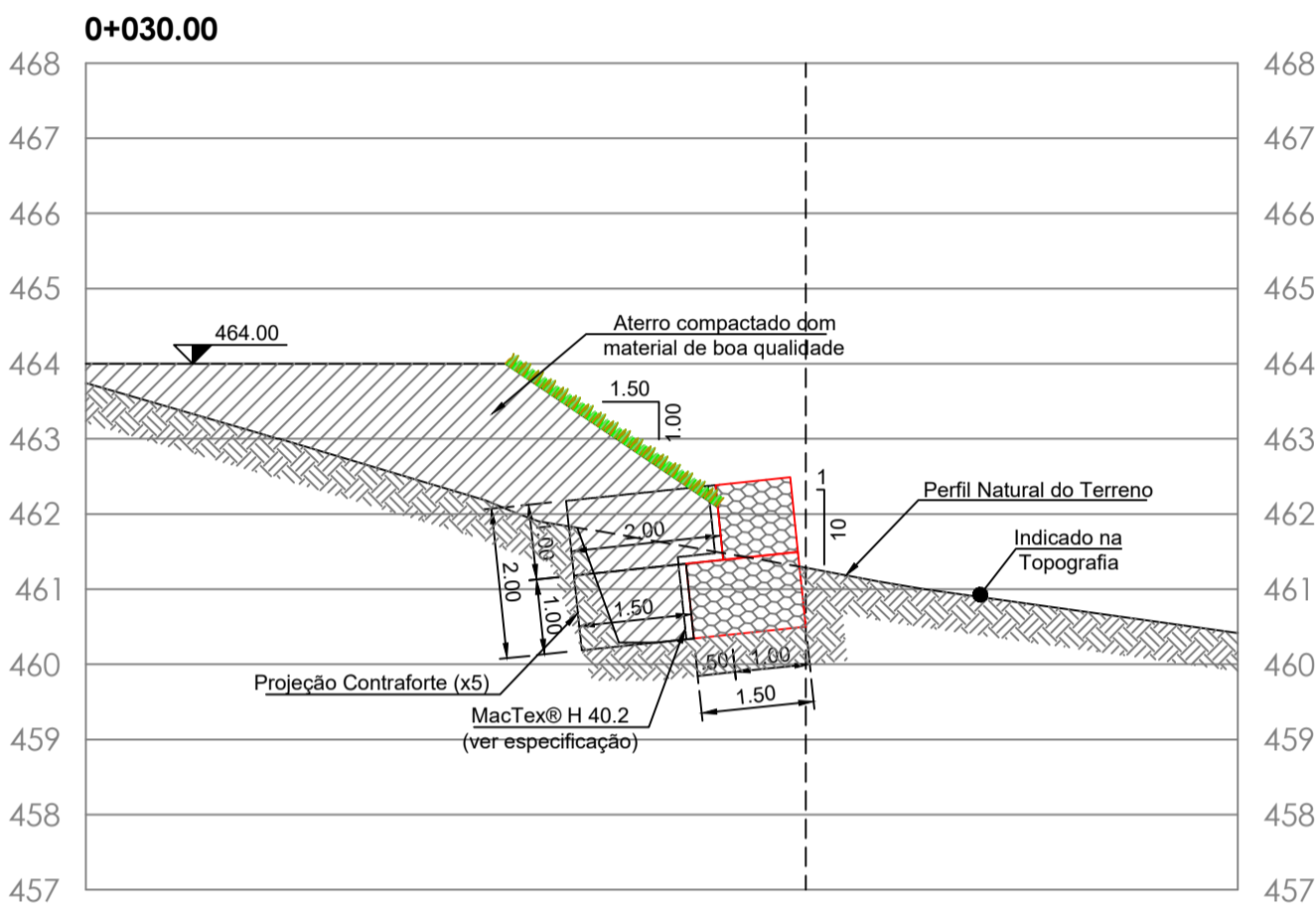


Planta de localização
Ext: 191,00m
Escala: 1:500



LEGENDA

- Gabião Caixa GalMac® 4R
- Geotêxtil MacTex® H 40.2
- Solo natural
- Aterro compactado com material de boa qualidade



PROJETO DETALHES
OBRA: 2ª Etapa da Construção do Parque de Exposições e Eventos

LOCAL : ARTUR SPINELLI, S/N – AO LADO DO LAGO
 CEP 19960-000 – CAMPOS NOVOS PAULISTA

PROPRIETÁRIO : PREFEITURA MUNICIPAL DA ESTÂNCIA CLIMÁTICA DE DE CAMPOS NOVOS PAULISTA

LOCALIZAÇÃO

DECLARO QUE A APROVAÇÃO DO PROJETO PELA PREFEITURA NÃO IMPLICA NO RECONHECIMENTO DO DIREITO DE PROPRIEDADE DO TERRENO

Ilana S. Alfayres
 PREFEITURA MUNICIPAL DE CAMPOS NOVOS PAULISTA
 CNPJ: 46.787.644/0001-72

REINALDO FILHO
 AUTOR DO PROJETO TÉCNICO
 Engenheiro Civil CREA/SP 7043302-7
 Quidorco - SP - Rua Engenheiro de Moraes
 e-mail - ludovico.engenheiro@gmail.com

AREAS:
 DO TERRENO 10.898,81m²

Total 10.898,81m² A.R.T. n° 28027230211599540